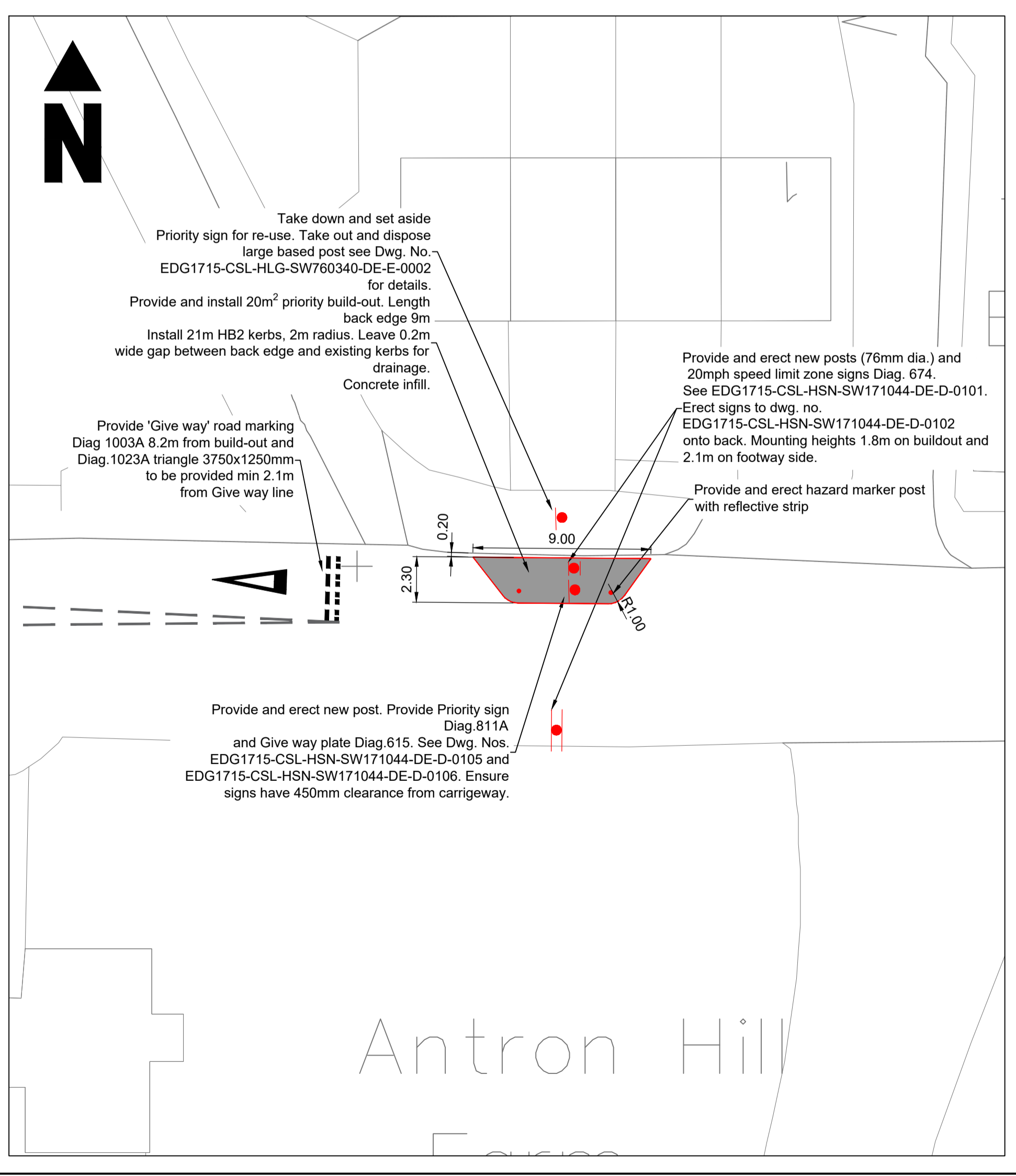
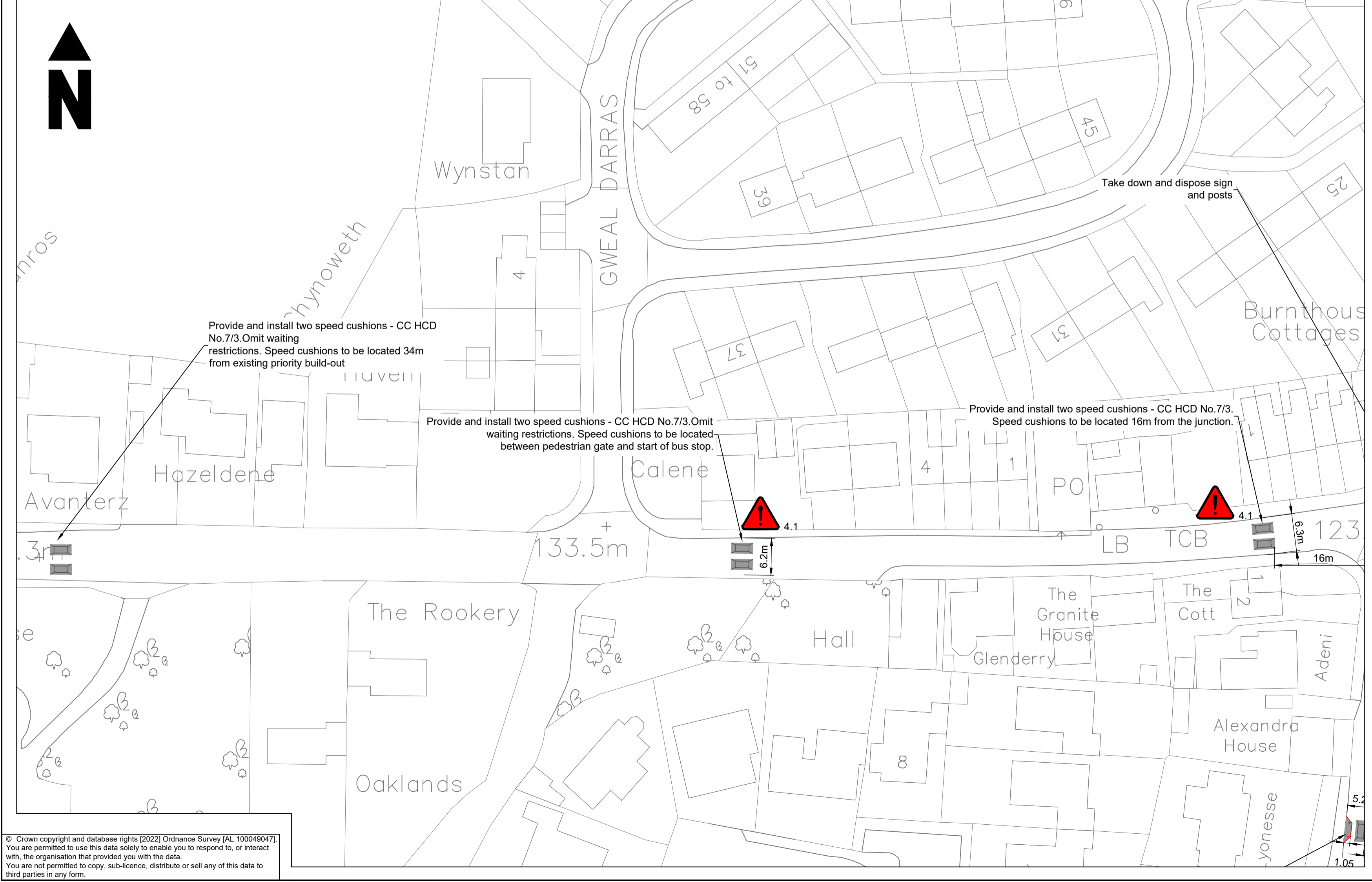
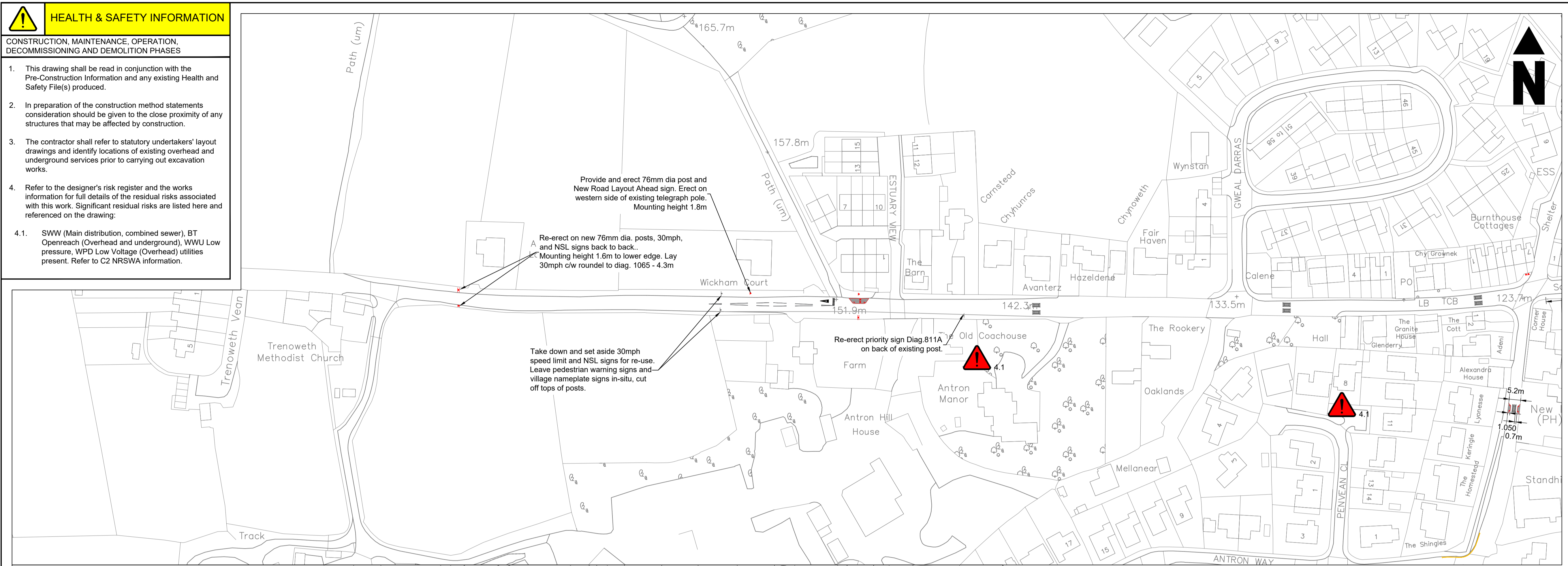


**HEALTH & SAFETY INFORMATION**

- CONSTRUCTION, MAINTENANCE, OPERATION, DECOMMISSIONING AND DEMOLITION PHASES**
- This drawing shall be read in conjunction with the Pre-Construction Information and any existing Health and Safety File(s) produced.
  - In preparation of the construction method statements consideration should be given to the close proximity of any structures that may be affected by construction.
  - The contractor shall refer to statutory undertakers' layout drawings and identify locations of existing overhead and underground services prior to carrying out excavation works.
  - Refer to the designer's risk register and the works information for full details of the residual risks associated with this work. Significant residual risks are listed here and referenced on the drawing:
    - SWW (Main distribution, combined sewer), BT Openreach (Overhead and underground), WWU Low pressure, WPD Low Voltage (Overhead) utilities present. Refer to C2 NRSWA information.



© This drawing is Copyright. It should not be relied on or used in circumstances other than those for which it was originally prepared and for which Cornwall Council was originally commissioned. Cornwall Council accepts no responsibility for this drawing to any party other than the person(s) by whom it was commissioned.

- NOTES:**
- All dimensions are in metres unless otherwise stated.
  - Do not scale from this drawing.

- KEY:**
- Speed cushion - CC
  - HCD No.7/3
  - NWAAT parking restriction
  - Proposed sign
  - Proposed bollard
  - H2B kerb
  - Transition kerb
  - F2 footway material

REV	DATE	NATURE OF REVISION
P03	22.2.22	Electrical details removed
P02	7.2.22	Sign location changes and roundel added
P01	Jan 2022	First Issue



**CORMAC SOLUTIONS**  
 RADNOR ROAD  
 SCORRIER  
 CORNWALL TR16 5EH  
 www.cormactd.co.uk 01872 323 313

**PROJECT TITLE:**  
 Mabe Traffic Calming

**DRAWING TITLE:**  
 Antron Hill (West)  
 Section 02 of 05

SCALE:		1:500 @ A1	1:200 @ A1
PROJECT MANAGER: MT	DRAWN BY: GSI/AK		
CHECKED: MT	10.5.22	APPROVED: JHJ	12.5.22
<b>DRAWING NO:</b>			
PROJECT	ORIGINATOR	VOLUME	LOCATION
EDG1715	- CSL	- HGN	- SW171044
<b>TYPE</b>		<b>NUMBER</b>	
DE	- C	- 0002	
PROJECT REF.: EDG1715	DRAWING STATUS: Construction	SUITABILITY: A1	REVISION: P04

© Crown copyright and database rights [2022] Ordnance Survey [AL 10004947]. You are permitted to use this data solely to enable you to respond to, or interact with, the organisation that provided you with the data. You are not permitted to copy, sub-licence, distribute or sell any of this data to third parties in any form.